


The Rolling Barrage – Ontario Ride 2020 – Maps / Directions

Sunday August 9th – Ottawa to Kingston



The Rolling Barrage – Ontario Ride 2020 – Maps / Directions

Sunday August 9th – Ottawa to Kingston

Brief Itinerary / Hotels / Calendar of Events

Saturday August 8th 2020

- **Meet and Greet – Ottawa** – any Quebec Crew pushing forward into Ontario can join us.
- **Hotel Information**
- Hampton Inn – 2869 Gibford Drive – Ottawa, ON – K1V-2L9 – TEL: 1-613-248-1113
- **Meet and Greet Location** – 7:00 pm – Royal Oak Huntclub at Uplands - 800 Hunt Club Rd, Ottawa, ON K1V 1C3

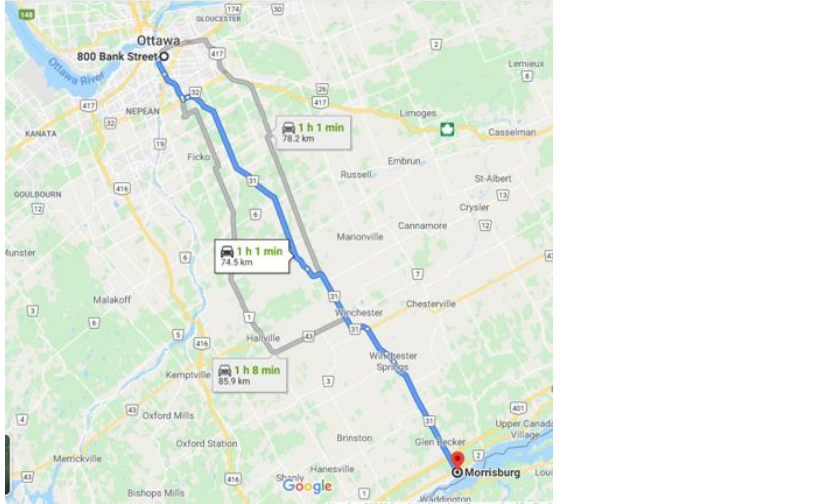
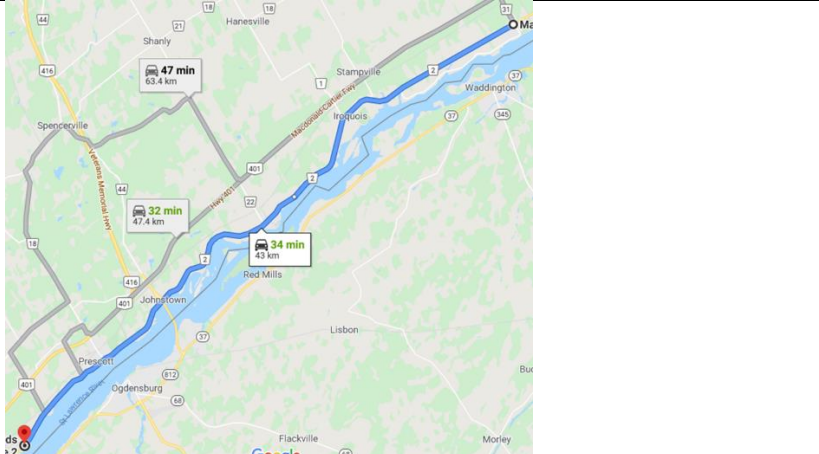
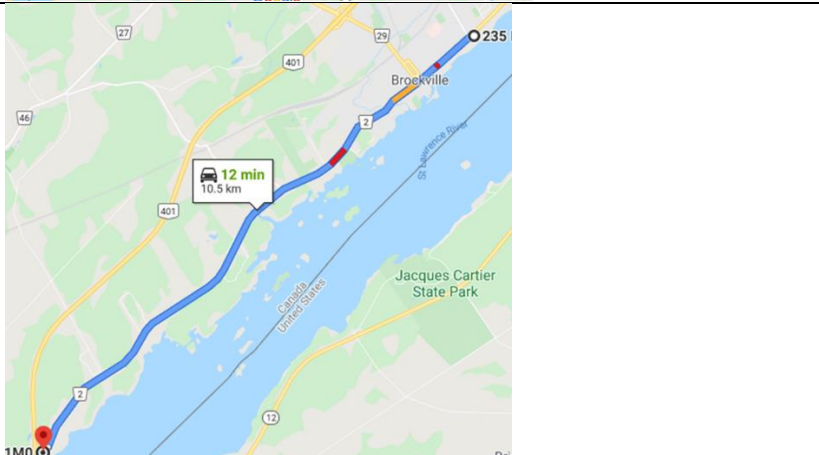
Sunday August 9th

- Ottawa to Kingston
- Meet at the Hampton Inn – 2869 Gibford Drive – Ottawa, ON – K1V-2L9 – TEL: 1-613-248-1113
- 0700 hrs – Registration / Waivers / COVID – 19 Declaration / Safety Briefing
- 0800 hrs – Kick Stands Up
- Depart for Downtown Ottawa with a Police Escort
- 0830 hrs – Arrive at Cartier Square Drill Hall - 2 Queen Elizabeth Driveway, Ottawa, ON K2P 2H9
- 0900 hrs – OP Resilient Maple – walk on foot to Memorials
- 0915 hrs – Firefighters Memorial – Dedications
- 1000 hrs – Police Memorial – Dedications
- 1145 hrs – UN Peacekeepers Memorial – Dedications
- 1230 hrs – Arrive back at Cartier Square Drill Hall
- 1300 hrs – Depart Carter Square Drill Hall – for Kingston Via Highway 31, Highway 2 and 1000 Islands Parkway
- Along the route to Kingston – Group will stop for Lunch and Fuel – Road Captain’s Discretion
- 16:30 hrs – Estimated Arrival time in Kingston ON

- Further Details – Captain Road Sheet
- **Hotel Information – Kingston**
- Holiday Inn Kingston – Waterfront – 2 Princess Street, Kingston, ON – K7L-1A2 – TEL – 1-613-549-8400

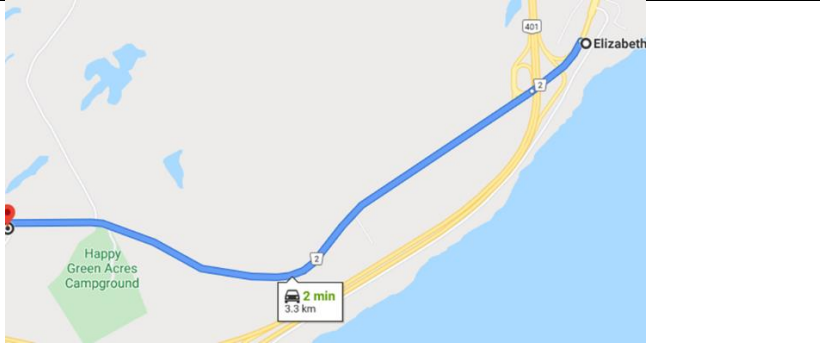
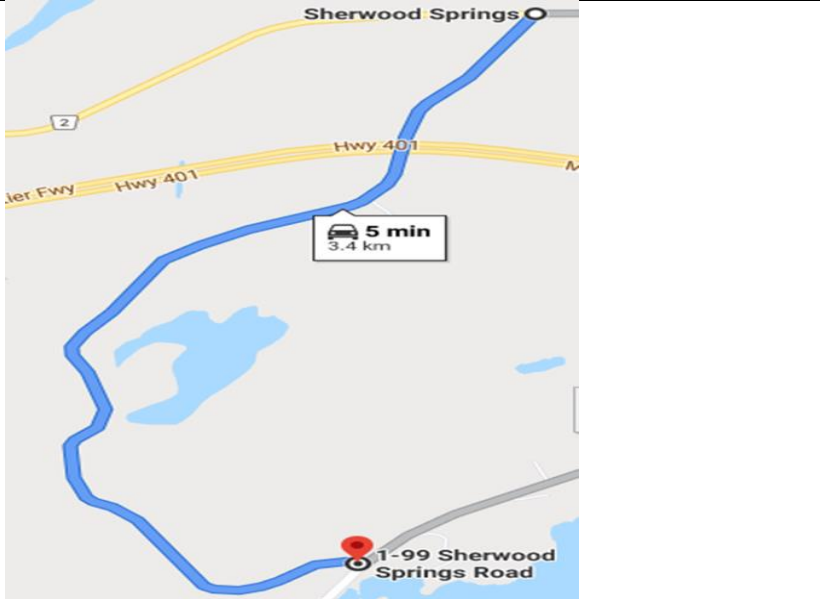
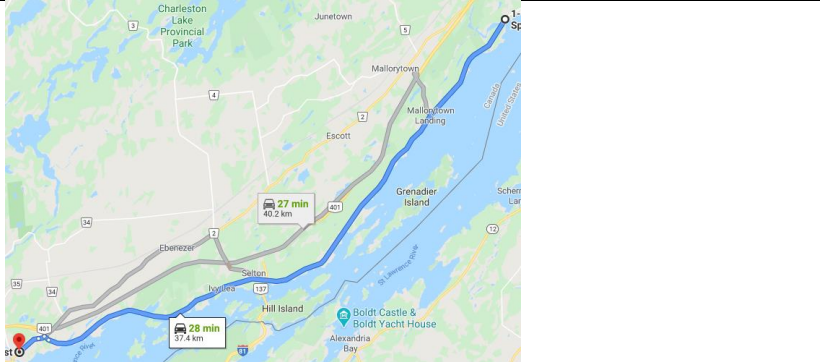
The Rolling Barrage – Ontario Ride 2020 – Maps / Directions

Sunday August 9th – Ottawa to Kingston

<p>2869 Gibford Dr Ottawa, ON K1V 1C3</p>	
<p>Depart Ottawa south on Bank St that turns into Highway 31 to Morrisburg Approx 75 km 1 hr 10 min Stop is at the MacEwen gas station/Mcdonalds</p>	
<p>Approx. 53 km 45 minutes 50 west on highway 2, until you cross under the 401.</p>	
	

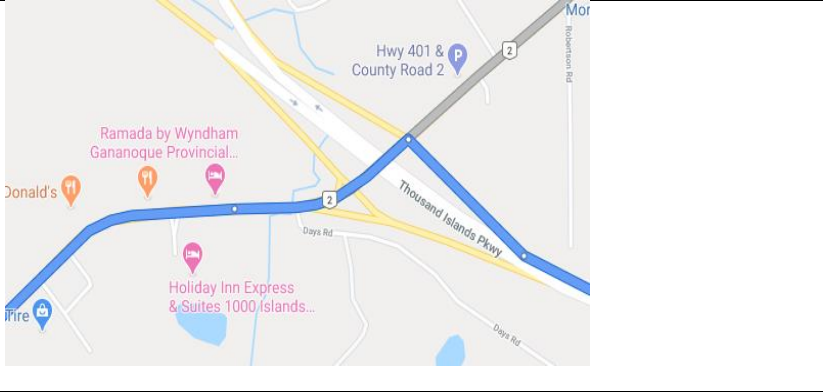
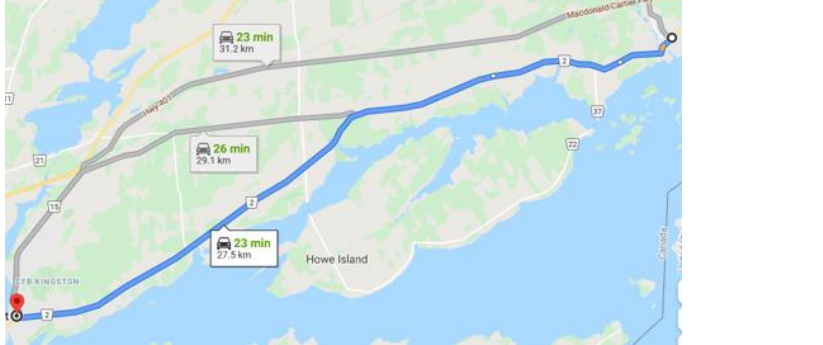
The Rolling Barrage – Ontario Ride 2020 – Maps / Directions

Sunday August 9th – Ottawa to Kingston

<p>Once you cross the 401 it approx. 3.3 km to Sherwood springs. Turn left on Sherwood Springs Rd (smaller secondary road for 3.4 km until T junction at the 1000s Islands Parkway, turn right.</p>	
	
	

The Rolling Barrage – Ontario Ride 2020 – Maps / Directions

Sunday August 9th – Ottawa to Kingston

<p>Approx 37 km , 30 min Follow the 1000s Islands Parkway along the St Lawrence river to Gananoque. Follow the signs and keep right to rejoin highway 2. Rest stop at the Macewens at 230 king St East.</p>	 <p>A map showing the route from Gananoque to Kingston, Ontario. The route is highlighted in blue and follows the 1000s Islands Parkway along the St. Lawrence River. Key landmarks include Ramada by Wyndham Gananoque Provincial, Donald's, Holiday Inn Express & Suites 1000 Islands, and the intersection of Highway 401 and County Road 2. The route continues along Highway 2 towards Kingston.</p>
<p>Approx 27 km 25 Minutes West on highway 2 to the city of Kingston (hwy 15/hwy 2 intersection)</p>	 <p>A map showing the route from Gananoque to Kingston, Ontario, along Highway 2. The route is highlighted in blue. Key landmarks include the intersection of Highway 15 and Highway 2, and the city of Kingston. The map also shows the location of Howe Island and Macdonald-Carter Hwy.</p>
<ul style="list-style-type: none">• Hotel Information• Holiday Inn Kingston – Waterfront – 2 Princess Street, Kingston, ON – K7L-1A2 – TEL – 1-613-549-8400	