

The Rolling Barrage – Manitoba Ride 2020 – Maps / Directions

Saturday August 15th – West Hawk Lake, MB to Headingley, MB



The Rolling Barrage – Manitoba Ride 2020 – Maps / Directions

Saturday August 15th – West Hawk Lake, MB to Headingley, MB

Brief Itinerary / Hotels / Calendar of Events

Saturday August 15th 2020

- Meet and Greet / Start Point – West Hawk Lake, MB @ Keystone Resort – Gas Station
- **Registration Information – Location – West Hawk Lake, MB @ Keystone Resort – Gas Station**
- **Registration Cost - \$20.00 Donation per Rider**
- 1000 hrs – Registration / Waivers / Safety Briefing
- 1030 hrs – Kick Stands Up

Event - Headingley Sport Shop



Saturday August 15th 2020

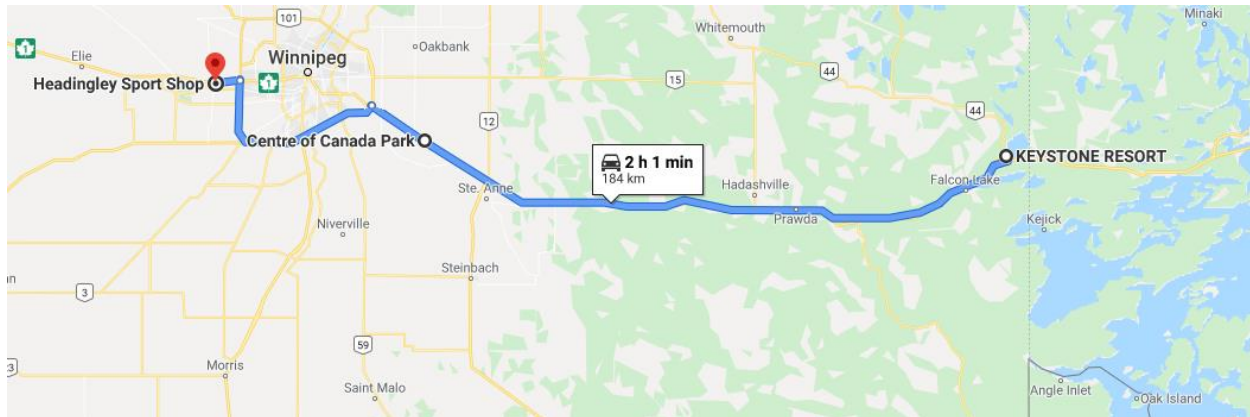
Lunch – Hosted by Headingley Sport's Shop

Time: 1:00 pm

Details – Riders will be hosted at Headingley Sport Shop.

The Rolling Barrage – Manitoba Ride 2020 – Maps / Directions

Saturday August 15th – West Hawk Lake, MB to Headingley, MB



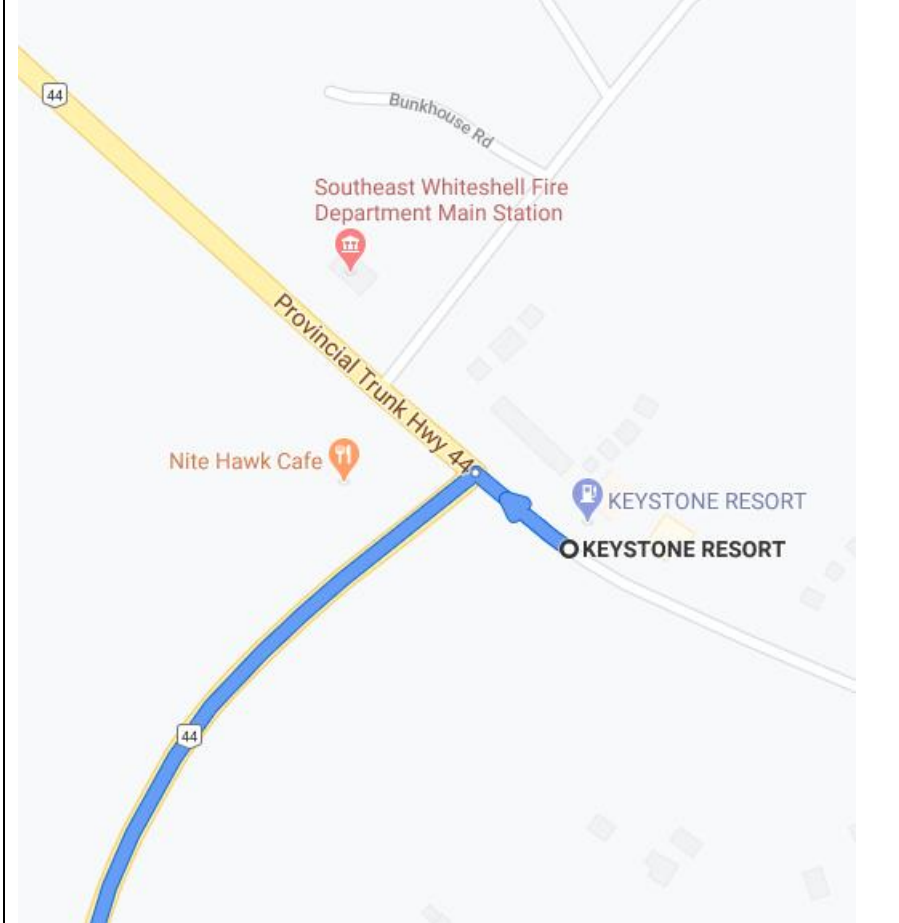


Google Map Reference

<https://bit.ly/32mo2gj>

<p>KEYSTONE RESORT Provincial Trunk Hwy 44, Whiteshell, MB R0E 2H0</p> <p>Meet @ Gas Station</p> <p>Fuel Up Registration @ 10:00 am Saturday August 15th 2020</p>	
--	--

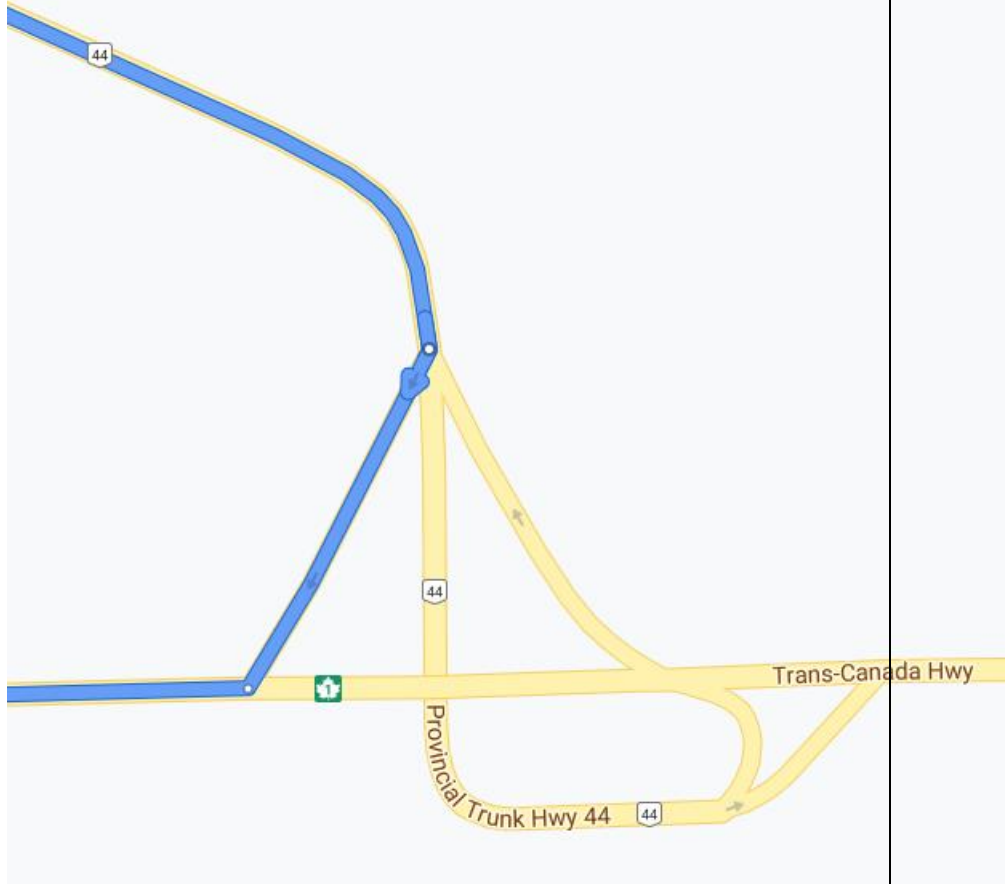

The Rolling Barrage – Manitoba Ride 2020 – Maps / Directions

Saturday August 15th – West Hawk Lake, MB to Headingley, MB

<p>Kick Stands Up / Depart – 10:30 am</p> <p>Head northwest toward Provincial Trunk Hwy 44 E</p>		
<p>Turn left onto Provincial Trunk Hwy 44 E/MB-44 E (signs for Trans Canada highway/Manitoba 1)</p>		
<p>Turn right onto the MB-1 W/Trans Canada Highway ramp to Winnipeg</p>		

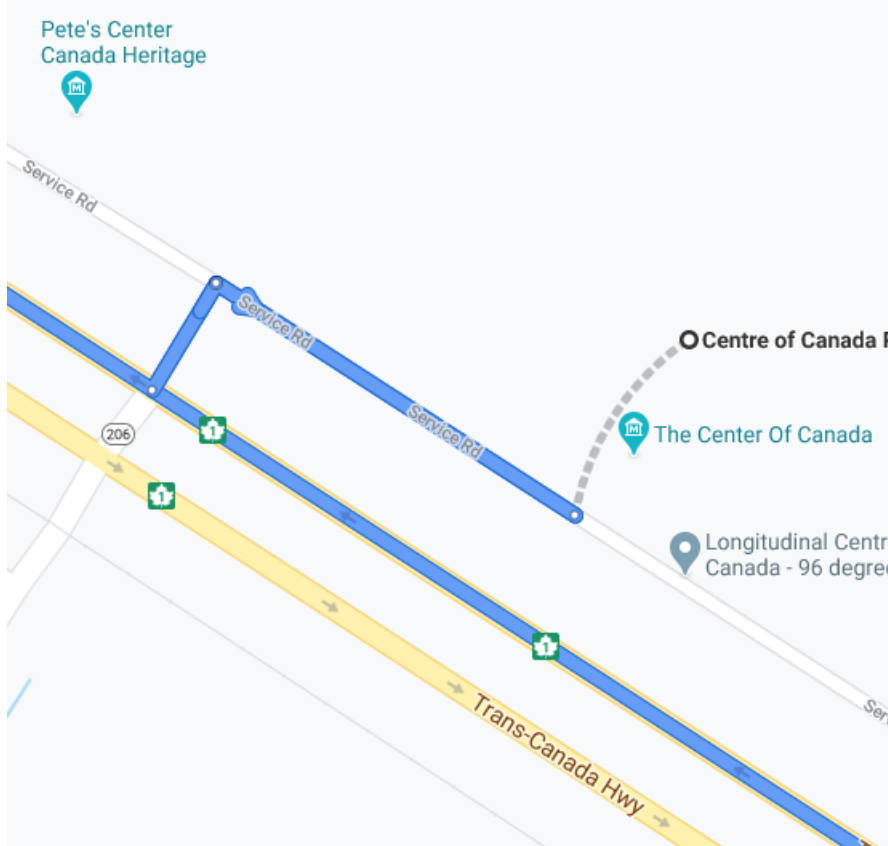

The Rolling Barrage – Manitoba Ride 2020 – Maps / Directions

Saturday August 15th – West Hawk Lake, MB to Headingley, MB

	
<p>Merge onto Trans-Canada Hwy/MB-1 W</p> <p>Follow for 124 km/s</p>	

The Rolling Barrage – Manitoba Ride 2020 – Maps / Directions

Saturday August 15th – West Hawk Lake, MB to Headingley, MB

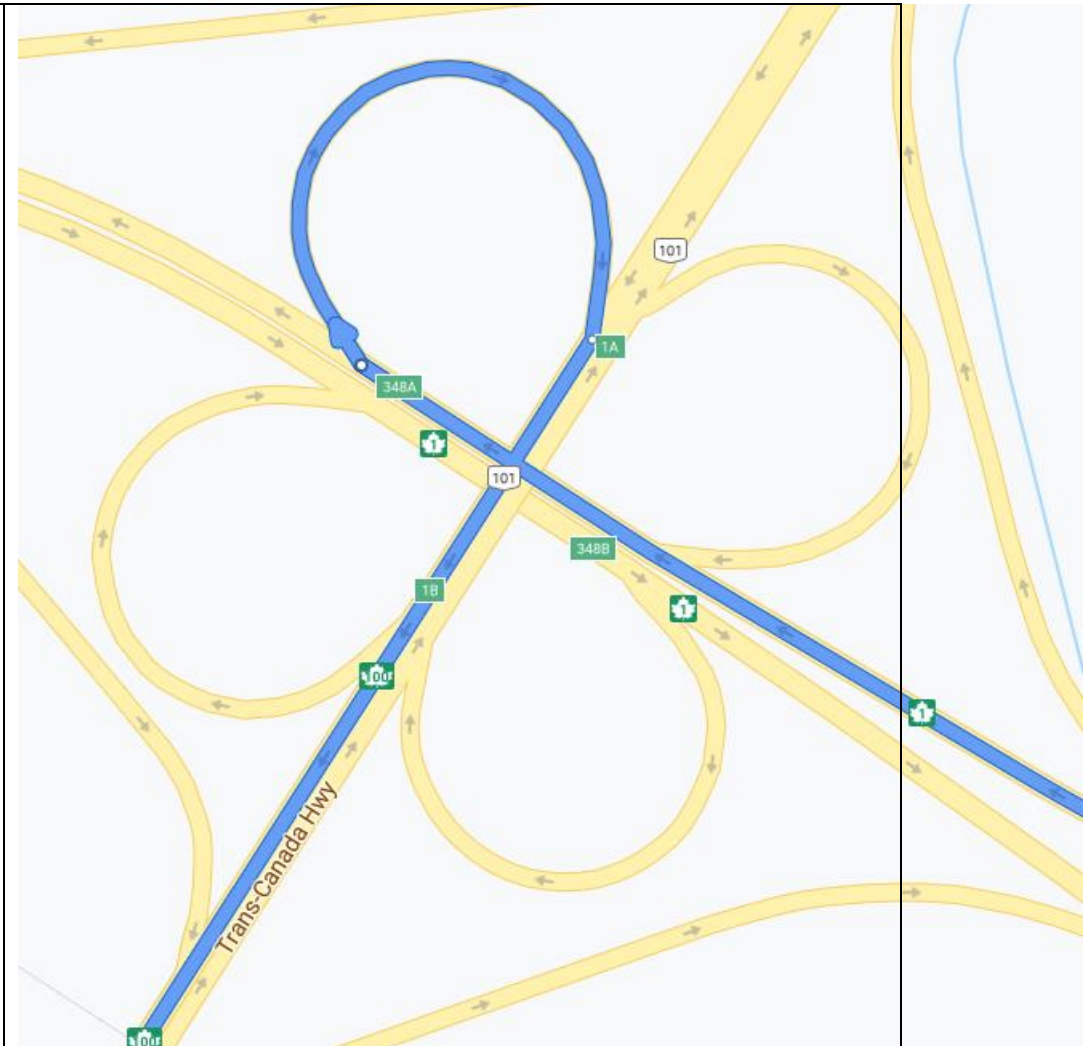
<p>Turn right at MB-206 N</p> <p>Turn right onto Service Rd</p>	
<p>Arrive Estimated – 11:45 am</p> <p>Event/Activity – Photo-Op with Rider Group</p> <p>Depart – 12:15 pm</p>	
<p>Follow Trans-Canada Hwy/MB-1 W and MB-100 to Headingley</p>	<p>Follow for 58 km/s</p>

The Rolling Barrage – Manitoba Ride 2020 – Maps / Directions

Saturday August 15th – West Hawk Lake, MB to Headingley, MB

Use the right lane to take the Trans Canada Highway/MB-100 W ramp to Brandon

Merge onto Trans-Canada Hwy/MB-100/MB-101 S

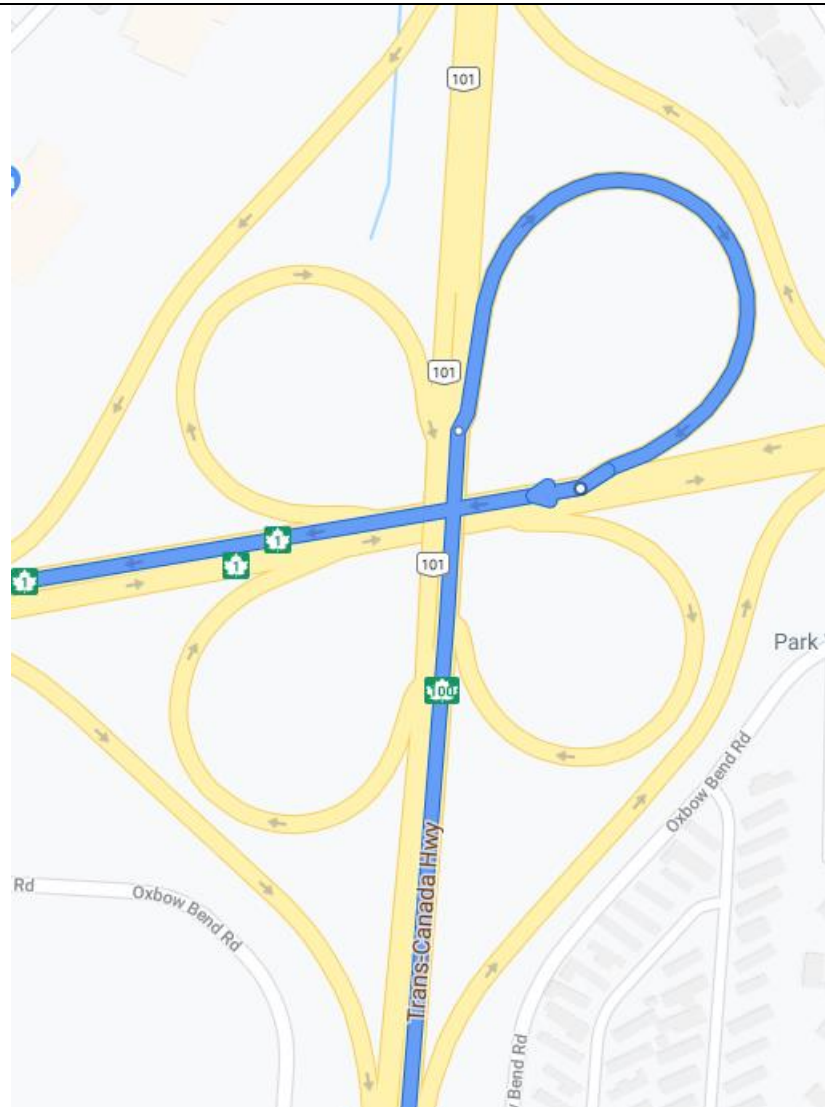


The Rolling Barrage – Manitoba Ride 2020 – Maps / Directions

Saturday August 15th – West Hawk Lake, MB to Headingley, MB


Take exit 42 B for Trans
Canada Highway/MB-1
W toward Brandon

Merge onto Trans-
Canada Hwy/MB-1 W



The Rolling Barrage – Manitoba Ride 2020 – Maps / Directions

Saturday August 15th – West Hawk Lake, MB to Headingley, MB

<p>Headingley Sport Shop 5160-A Portage Ave, Headingley, MB R4H 1E1</p> <p>Travelled – 59 km/s</p> <p>Total KM/S – 184</p> <p>Time Arrive Est: 1:00 pm</p>	 <p>The map displays a route starting from the south, heading north on a road that turns east onto Portage Ave. A red pin marks the destination, 'Headingley Sport Shop', located at 5160-A Portage Ave. Along the route, several gas stations are marked: Husky/Esso, Husky TC, Husky House, and Esso. The route crosses the Trans-Canada Highway. The map also shows other nearby roads and landmarks.</p>
--	--